

**Airport Name and Identifier: Linden Prices (9G2)**

**Heading from KPTK:** \_\_\_\_\_

**Pilotage References:**

---

---

---

**Additional considerations:**

- **Airspace:** \_\_\_\_\_
- **Markings/Displaced thresholds:** \_\_\_\_\_
- **Operating procedures:** \_\_\_\_\_
- **NOTAMS:** \_\_\_\_\_

**AWOS/ASOS/ATIS:** \_\_\_\_\_ **Unicom:** \_\_\_\_\_

**Runways/Lengths:** \_\_\_\_\_

**TPA:** \_\_\_\_\_ **MSL'** **Airport Elevation:** \_\_\_\_\_ **MSL'**

**Airport Name and Identifier: Oakland Troy (KVLL)**

**Heading from KPTK:** \_\_\_\_\_

**Pilotage References:**

---

---

---

**Additional considerations:**

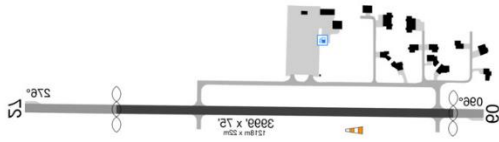
- **Airspace:** \_\_\_\_\_
- **Markings/Displaced thresholds:** \_\_\_\_\_
- **Operating procedures:** \_\_\_\_\_
- **NOTAMS:** \_\_\_\_\_

**AWOS/ASOS/ATIS:** \_\_\_\_\_ **Unicom:** \_\_\_\_\_

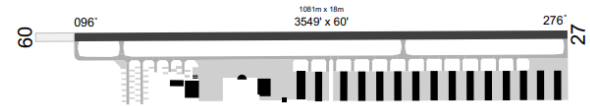
**Runways/Lengths:** \_\_\_\_\_

**TPA:** \_\_\_\_\_ **MSL'** **Airport Elevation:** \_\_\_\_\_ **MSL'**

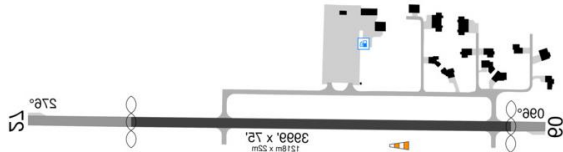
**Draw entrance to TP for landing RWY 27**



**Draw entrance to TP for landing RWY 28 (RWY Change)**



**Draw entrance to TP for landing RWY 09**



**Draw entrance to TP for landing RWY 08 (RWY Change)**

